

PROPOSAL

To

BEAUFORT MUNICIPALITY

From

SELVIN J DANIELS

INTRODUCTION

- This is an unsolicited proposal
- My skills set is at the discretion of the Municipality
- The proposal speaks the interface between the Municipality & Education (Focus on Schools & TVET Colleges) in the Beaufort West District
- Education provisioning is the responsibility of the WCED & DHET
- The gap between Education & the Municipality is big – I propose we close this gap

THE PROPOSAL

- Let us “Bridge the Gap” between Education & the Municipality
- Create a liaison function between schools, the TVET College Campus and the Municipality
- The function is to help and assist schools/TVET College with empowerment, improvement & excellence
- Training for School/TVET Management Teams (SMT)
- Training for School Governing Bodies (SGB)
- Mentoring & Coaching of SMT/SGB
- Streamlining of Municipal Services to Schools/TVET – towards efficiency & effectiveness

RATIONALE

- As Circuit Team Manager(CTM) I was the only CTM in Cape Town to sit in on monthly municipal meetings arguing for closer relation – to no avail
- The social benefit is listed underneath
- All families have children in school – population 50 000
- All families are parents at school – 13 000 households and 1500 households (agricultural) – average size of each household is 3-4
- All school make use of municipal services – 17 schools (Public = 11, Private = 6, HS = 4, PS 13) & 1 TVET Campus
- All – if not most – children are at school

SOCIAL-ECONOMIC-POLITICAL BENEFIT

- A caring Municipality
- Supporting schools
- Social cohesion
- Better and improved education
- Mentoring and Coaching of SMT/SGB
- Increased matrix results

- Higher literacy & numeracy
- Better services and collections – effective and efficient service delivery to schools
- “Hearts-and-minds”
- Direct contact & influence with the pulse of the community – via less threatening circumstances

IMPLEMENTATION & OPERATIONAL PLAN

COSTS TO COMPANY

-

SKILLS PROFILE OF SELVIN DANIELS – Comprehensive CV attached

SKILLS PROFILE



Beaufort West Statistics

Quick Fact

According Census 2011, Beaufort West Local Municipality has a total population of 49 586.



1,36% Growth Rate

Beaufort West Local Municipality is located in the Western Cape Province of South Africa, and forms part of the Central Karoo District Municipality. On 03 February 1837, a proclamation appeared in the Government Gazette stating that Beaufort had been granted municipal government, and thus it became the first municipality in South Africa. To avoid confusion with Fort Beaufort and Port Beaufort, the name “Beaufort” was changed to “*Beaufort West*” in the 1860’s (www.beaufortwestmun.co.za).

Place names

Places in Beaufort West Municipality

- [Beaufort West](#)
- [Beaufort West NU](#)
- [Kwa-Mandlenkosi](#)
- [Merweville](#)
- [Murraysburg](#)
- [Nelspoort](#)
- [New Town](#)
- [Roiovlakte](#)
- [Rustdene](#)

Key Statistics²⁰¹¹

Total population	49,586
------------------	--------

Young (0-14)	31,5%
--------------	-------

Working Age (15-	62,6%
------------------	-------

64)

Elderly (65+) 5,9%

Dependency ratio 59,7

Sex ratio 94,8

Growth rate 1,36% (2001-2011)

Population density 2 persons/km²

Unemployment rate 25,5%

Youth unemployment rate 34,5%

No schooling aged 20+ 10,1%

Higher education aged 20+ 6,5%

Matric aged 20+ 23,6%

Number of households 13,089

Number of Agricultural 1,593

households

Average household size 3,6

Female headed households 37,7%

Formal dwellings 97,9%

Housing owned/paying off 60,7%

Flush toilet connected to sewerage 83,2%



Weekly refuse removal 83,7%














Piped water inside dwelling 81,3%

Electricity for lighting 92%

© Statistics South Africa

[Access to information](#)

Suburb	Click for Detail	Institution Name	Type	Telephone	Owner	Map It
BEAUFORT WEST	0139208200	BEAUFORT WES VOORB.	Primary School	(023) 4142457	PUBLIC	
BEAUFORT WEST	0100000123	BEAUFORT WEST PRIM	Primary School	(023) 4144226	PUBLIC	

BEAUFORT WEST	0139007745	CORNERSTONE SONSTRAALTJIE KLEUTERSKOOL.	Pre-Primary School	(023) 4142186	INDEPENDENT	
BEAUFORT WEST	0139007615	EBULUMKO PRE-PRIM.	Pre-Primary School	(023) 4144251	INDEPENDENT	
BEAUFORT WEST	0139201007	KLEUTERLAND PRE-PRIM. (BFW)	Pre-Primary School	(023) 4144252	INDEPENDENT	
BEAUFORT WEST	0139209238	NIKO BRUMMER PRIM.	Primary School	(023) 4142507	PUBLIC	
BEAUFORT WEST	0139210225	SENTRAAL HS.	Secondary School	(023) 4142552	PUBLIC	
NEW TOWN	0140008283	DESTINY ACADEMY	Combined School	(023) 5511931	INDEPENDENT	
NEW TOWN	0139360155	TESKE GEDENK PRIM.	Primary School	(023) 4142665	PUBLIC	
NEULANDS	0139360406	ST. JOHN'S PREPRIM.	Pre-Primary School	(023) 4152408	INDEPENDENT	
NIEUVELD PARK	0139007779	LIGHUIS KLEUTERSKOOL	Pre-Primary School	(023) 4142324	INDEPENDENT	
RUSTDENE	0139360112	A.H. BARNARD PRIM.	Primary School	(023) 4143731	PUBLIC	
RUSTDENE	0139363316	BASTIAANSE SEK.	Secondary School	(023) 4152550	PUBLIC	
RUSTDENE	0139363030	BEAUFORT-WES SEK.	Secondary School	(023) 4142386	PUBLIC	
RUSTDENE	0139360031	JOHN D CRAWFORD PRIM.	Primary School	(023) 4142664	PUBLIC	
RUSTDENE	0139366919	ST. MATTHEWS PRIM.	Primary School	(023) 4142729	PUBLIC	
SIDESAVIWA	0139041305	H.M. DLIKIDLA PRIM.	Primary School	(023) 4143134	PUBLIC	
SIDESAVIWA	0139041303	MANDLENKOSI SEC	Secondary School	(023) 4152400	PUBLIC	

The Western Cape swung heavily to the DA, which won outright the City of Cape Town metropolitan municipality, as well as 11 of the 24 local municipalities in the province. In a further four local municipalities the DA was the largest party but did not hold a majority of seats. The ANC won outright only the Beaufort West Local Municipality, and was the largest party in the Cederberg Local Municipality but did not hold a majority there. Five local municipalities were evenly split between the ANC and the DA, with other parties holding the balance of power. In the Kannaland Local Municipality, the Independent Civic Organisation of South Africa won a plurality of three seats while the ANC and the DA won two each; a similar situation obtained in the Prince Albert Local Municipality, where the Karoo Gemeenskaps Party won three seats and the ANC and the DA two each.

In the following table, blue rows indicate municipalities won by the DA, green rows indicate those won by the ANC, and grey rows indicate those with no majority party.

Municipality	ANC	COPE	DA	Others	Total
--------------	-----	------	----	--------	-------

City of Cape Town	73	3	135	10	221
Matzikama	6	0	7	2	15
Cederberg	5	1	4	1	11
Bergrivier	5	1	7	0	13
Saldanha Bay	8	1	15	1	25
Swartland	6	1	15	1	23
Witzenberg	8	1	10	4	23
Drakenstein	19	2	35	5	61
Stellenbosch	11	1	25	6	43
Breede Valley	14	1	22	4	41
Langeberg	7	1	11	4	23
Theewaterskloof	9	1	13	2	25
Overstrand	9	0	15	1	25

Cape Agulhas	4	0	4	1	9
Swellendam	4	0	4	1	9
Kannaland	2	0	2	3	7
Hessequa	6	1	7	1	15
Mossel Bay	10	0	16	1	27
George	19	1	25	4	49
Oudtshoorn	11	1	11	2	25
Knysna	7	1	10	1	19
Bitou	6	1	6	0	13
Laingsburg	3	1	3	0	7
Prince Albert	2	0	2	3	7
Beaufort West	7	0	5	1	13
Total	261	20	409	58	748